




# Map 7: Ashley Phosphate North Planning Area

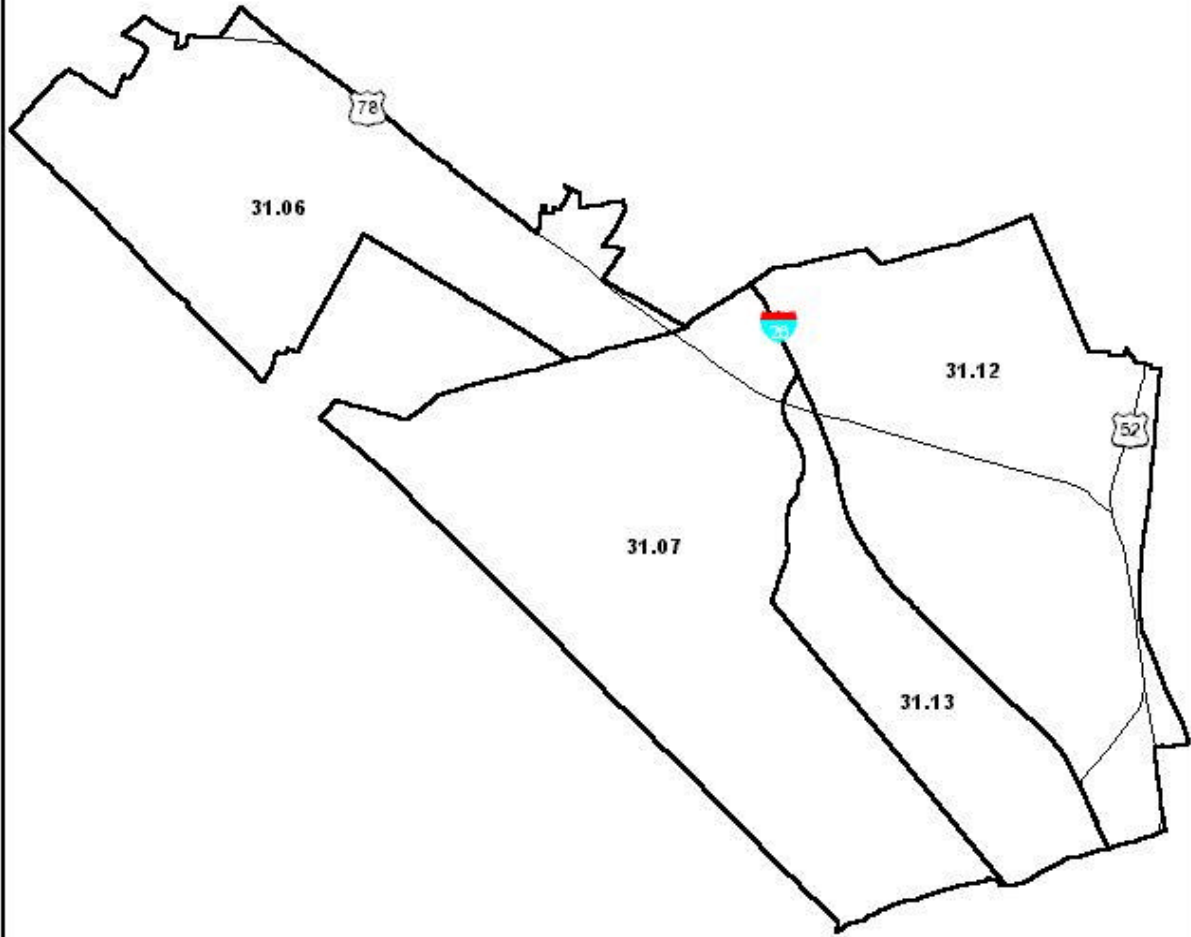
## LEGEND

-  Water Resources
-  Census Tracts
- 123 Census Tract Numbers
-  Roads

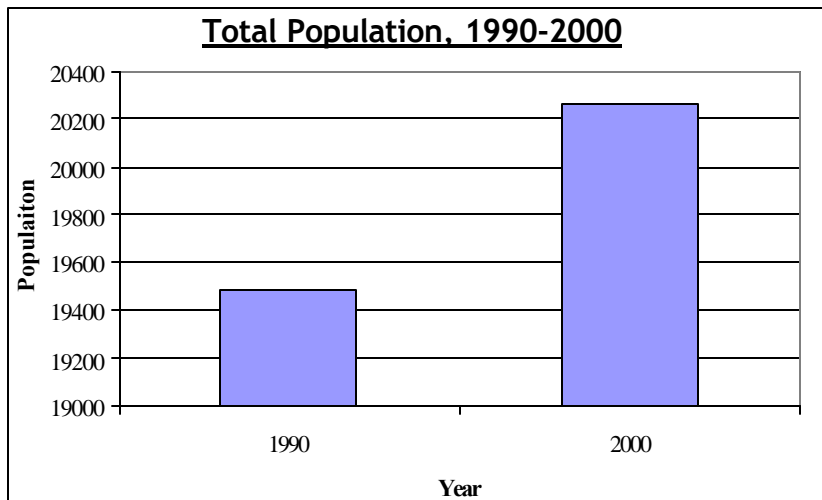


0 2 Miles

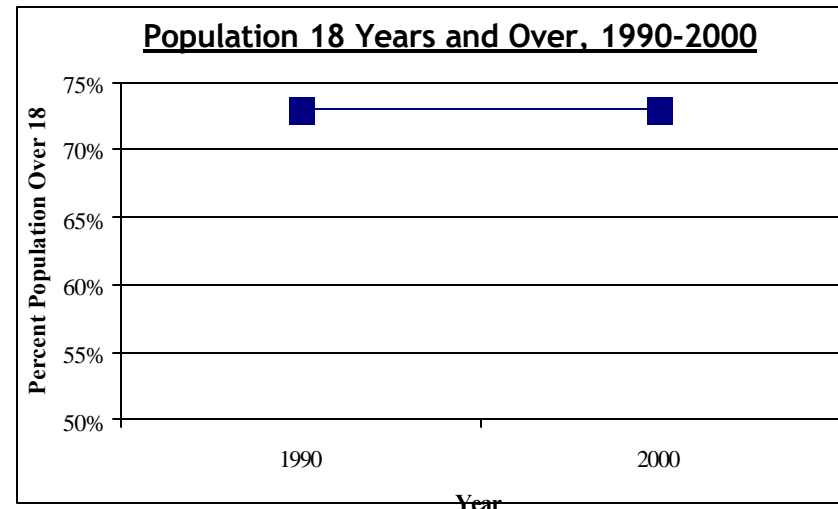
Locator Map



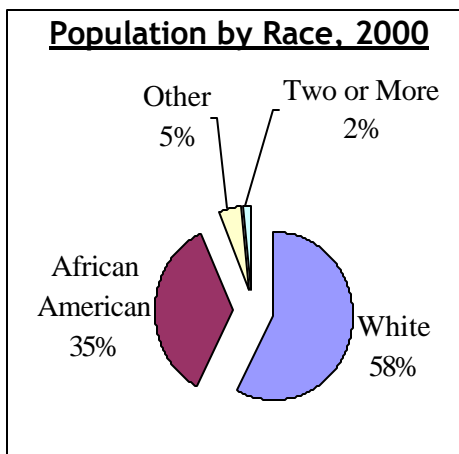
# Ashley Phosphate North



The population of the Ashley Phosphate North Planning Area increased by almost 800 persons, or 4 percent, during the 1990's.



There was no change in the percent of population over the age of 18 in this planning area between 1990 and 2000. However, the number of persons over the age of 18 dropped 5 percent during that decade.



The African American population, which only comprised 22 percent of the population in 1990, made up 35 percent of the population in 2000. This population rose more than 67 percent during the 1990's. White residents, who made up three-fourths of the population in 1990, comprised only 58 percent of it in 2000, a decrease of almost 20 percent. The "Other" population increased by 77 percent.

## Census 2000 Statistics by Tract

Census Tract	Total Population	White Population	African American Population	Other Race	Two or More Races	Population Aged 18 and Over
31.06	4,053	2,118	1,727	132	76	2,731
31.07	3,898	1,651	1,928	239	80	2,731
31.12	10,033	6,876	2,603	386	168	7,893
31.13	2,279	1,126	889	202	62	1,537
<b>Totals</b>	<b>20,263</b>	<b>11,771</b>	<b>7,147</b>	<b>959</b>	<b>386</b>	<b>14,892</b>