






Map 2: Coastal Islands West Planning Area

LEGEND

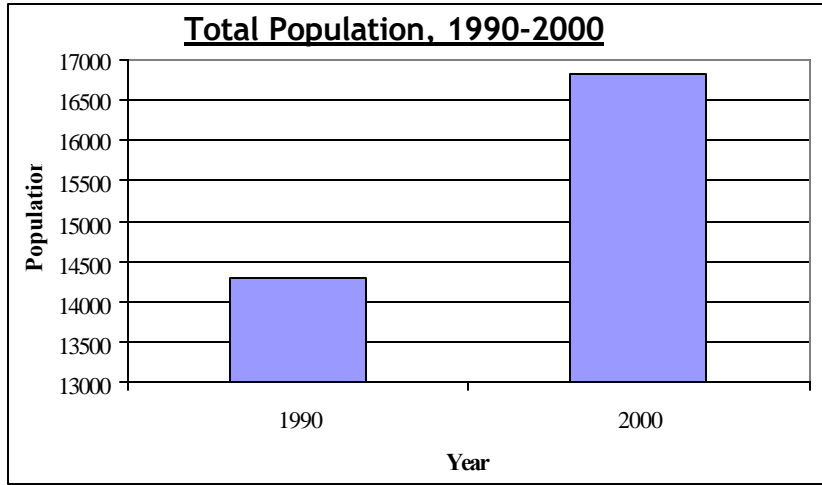
-  Water Resources
-  Census Tracts
-  Census Tract Numbers
-  Municipalities
-  Roads



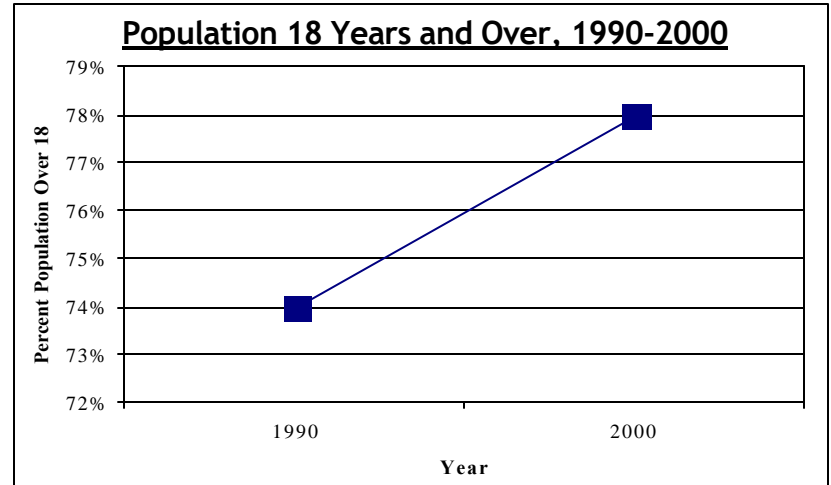
Locator Map



Coastal Islands West



Almost 19,000 people resided in the Coastal Islands West Planning Area in 2000. The population increased by more than 2,500 people, or 18 percent, during the 1990's.



The population 18 years and older rose almost 24 percent between 1990 and 2000. The current population older than 18 years comprises 78 percent of the total population.

Census 2000 Statistics by Tract

Census Tract	Total Population	White Population	African American Population	Other Race	Two or More Races	Population Aged 18 and Over
21.01	7,066	4,387	2,302	322	55	5,263
21.02	5,574	3,840	1,517	155	62	4,674
22	2,611	985	1,589	17	20	2,006
23	1,559	658	880	16	5	1,188
Totals	16,810	9,870	6,288	510	142	13,131

In 1990, the population of the Coastal Islands West Planning Area was 53 percent White and 46 percent African American. By 2000, that proportion had shifted to 59 percent White and 37 percent African American. During the 1990's, the White population increased by 31 percent while the African American population declined by almost 5 percent. The "Other" population rose from 164 persons in 1990 to over 500 persons in 2000, an increase of 111 percent.

