

















**Transit Service  
&  
Potential Commuter Rail**

**Legend**

-  Proposed CARTA Express
-  Tri-County Link Rt. D-305
-  Tri-County Link Express
-  Potential Commuter Rail Line
-  Park and Ride Sites
-  Potential Commuter Rail Sites

-  Interstate
-  US Highway
-  SC Highway
-  Local road
-  New Roads (Approximate Route)
-  Sawmill Branch Canal Trail
-  Ashley River
-  Town of Lincolnville
-  City of Goose Creek
-  City of North Charleston

**Town of Summerville Planning Area  
Transit Service  
&  
Potential Commuter Rail - Map # 5  
2009-2030**

